

1. SITUATIA EXISTENTA



BILANT TERITORIAL EXISTENT - TEREN STUDIAT - pe categorii de folosinta :

Folosinta	intravilan	extravilan	total
- neproductiv	-	1000	1000
- drumuri (total)	-	3877	3877
Total studiat	-	4877	4877

BILANT TERITORIAL EXISTENT TEREN STUDIAT - pe zone functionale, conform PUG aprobat :

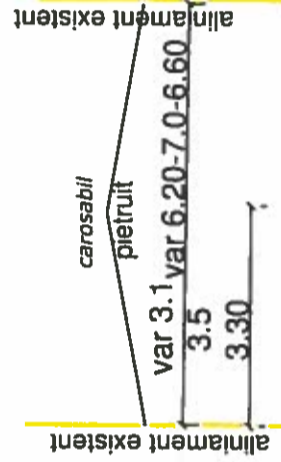
Folosinta / Destinatie urbanistica	intravilan	extravilan	total
• terenuri neproductive - „TN”	-	1000	1000
• terenuri ocupate cu cai de comunicatie - „IC”	-	3877	3877
Total studiat	-	4877	4877

* simboluri atribuite de catre proiectantul PUG

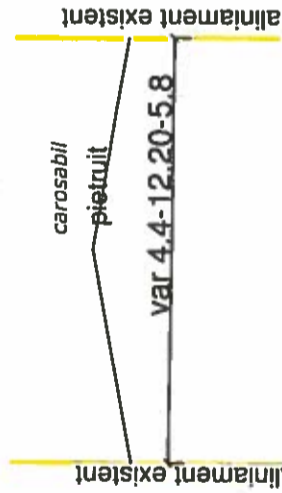
LEGENDA

- LIMITE**
- Limita intravilan propus
 - Amplasament
 - Zona de studiu
 - Aliniament cf PUG
 - Aliniament existent
- FOLOSINTA TERENURILOR**
- Neproductiv
 - Viroaga/Canal/Parau
 - Pasuni/Fanete
 - Vii
 - Arabil
 - Livezi
 - Drum exploatare
 - Zona protectie curs apa

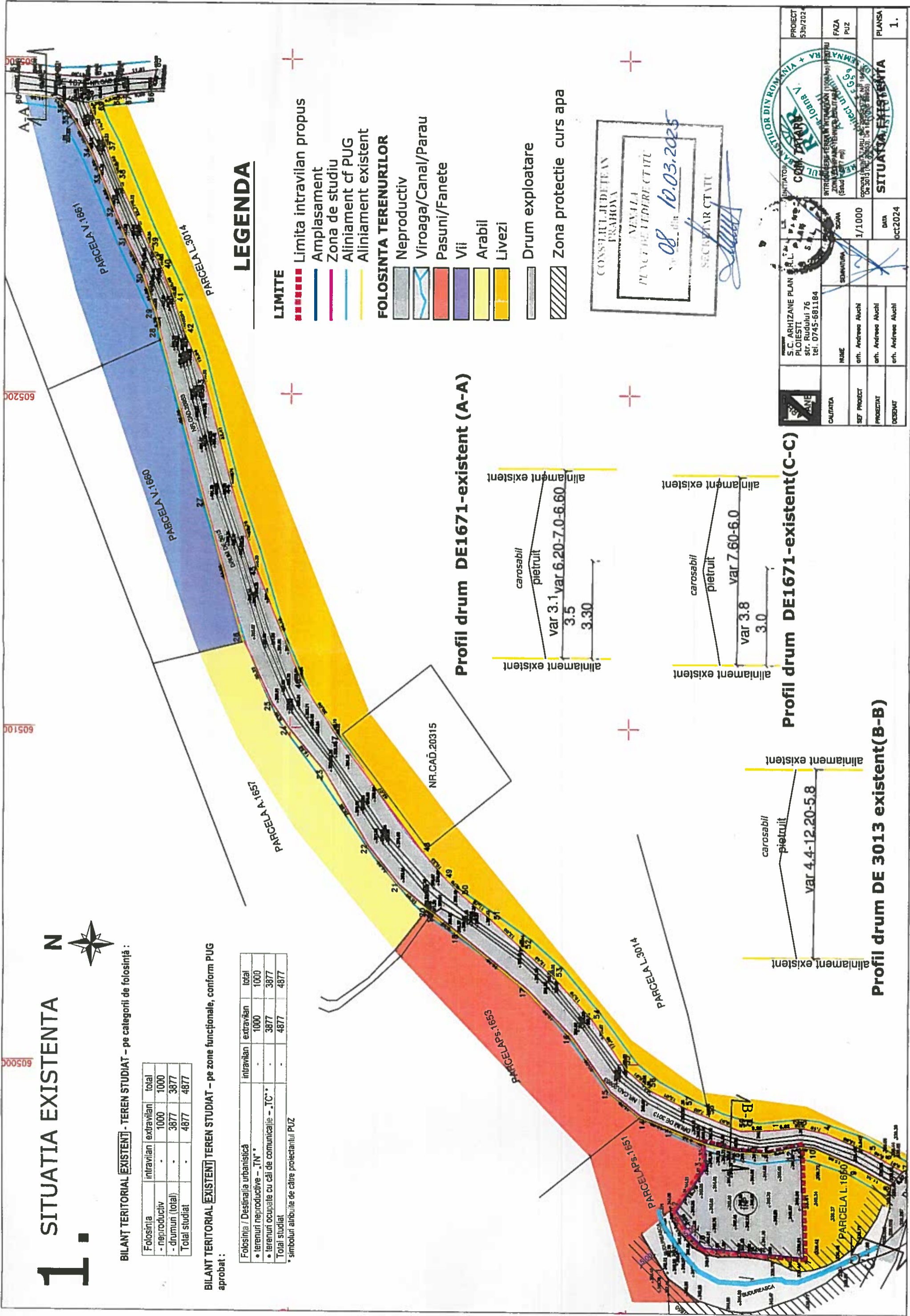
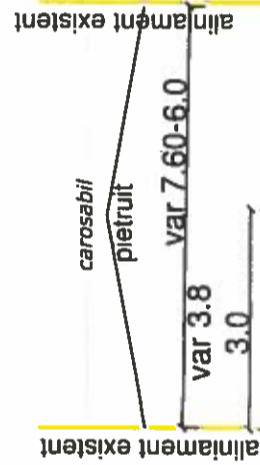
Profil drum DE1671-existent (A-A)



Profil drum DE 3013 existent (B-B)



Profil drum DE1671-existent (C-C)



CONSILIUL JUDETEAN PRAHOVA
MARELE PLAGHELE DIRECTIV
08.10.03.2025
SECRETAR STATU

PROIECT 53b/2024	FAZA P.U.Z.	PLANSĂ 1.
S.C. ARHIZANE PLAN PLOIESTI str. Rudului 76 tel. 0745-681184	NUME ing. Andreoa Aluchi	DATA oct2024
CAUTATA	SEMANTURA	SITUAȚIA EXISTENTA
SEF PROIECT	SCALA 1/1000	
PROIECTAT		
DESENAT		